

Colorado Department of Transportation



3803 North Main Avenue
Suite 300
Durango, CO 81301
Phone: 970-385-1419 FAX: 970-385-1410

Region 5 TCJ

Sheet Revisions

Date	Description	Initials
11-24-08	CHANGED TE-4202A TO PE-4202-A	SLH
11-24-08	CHANGED PE-4201 TO 4201A	BDL
11-24-08	CHANGED PE-4266 TO 4266	BDL
11-24-08	CHANGED PE-4269 TO 4269A	BDL
12-5-08	REVISED PE-4200	BDL
2-23-09	REVISED PE-4203, TE-4203, TE-4204, TE-4205	BDL
	ADDED PE-4205 A, PE-4206 A	BDL

Sheet Revisions

Date	Description	Initials
5-5-09	REVISED 4201R	BDL
5-5-09	NAME CHANGE- 4210	BDL
3-18-10	REVISED PE-4202A, PE-4203REV, TE-4203REV	BDL
12-3-10	REV 4210 NM ANDERSON TO SNWCAP SDD, 4201 ADDRESS, 4207 NM TO DAVID WERTZ.	SC
12-21-18	ADDED TE-4209B, TE-4209C, TE-4210E, TE-4210C AND TE-4280	MJH

Sheet Revisions

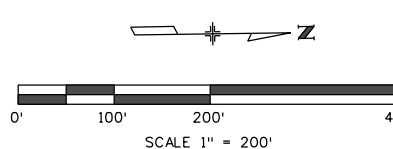
Date	Description	Initials



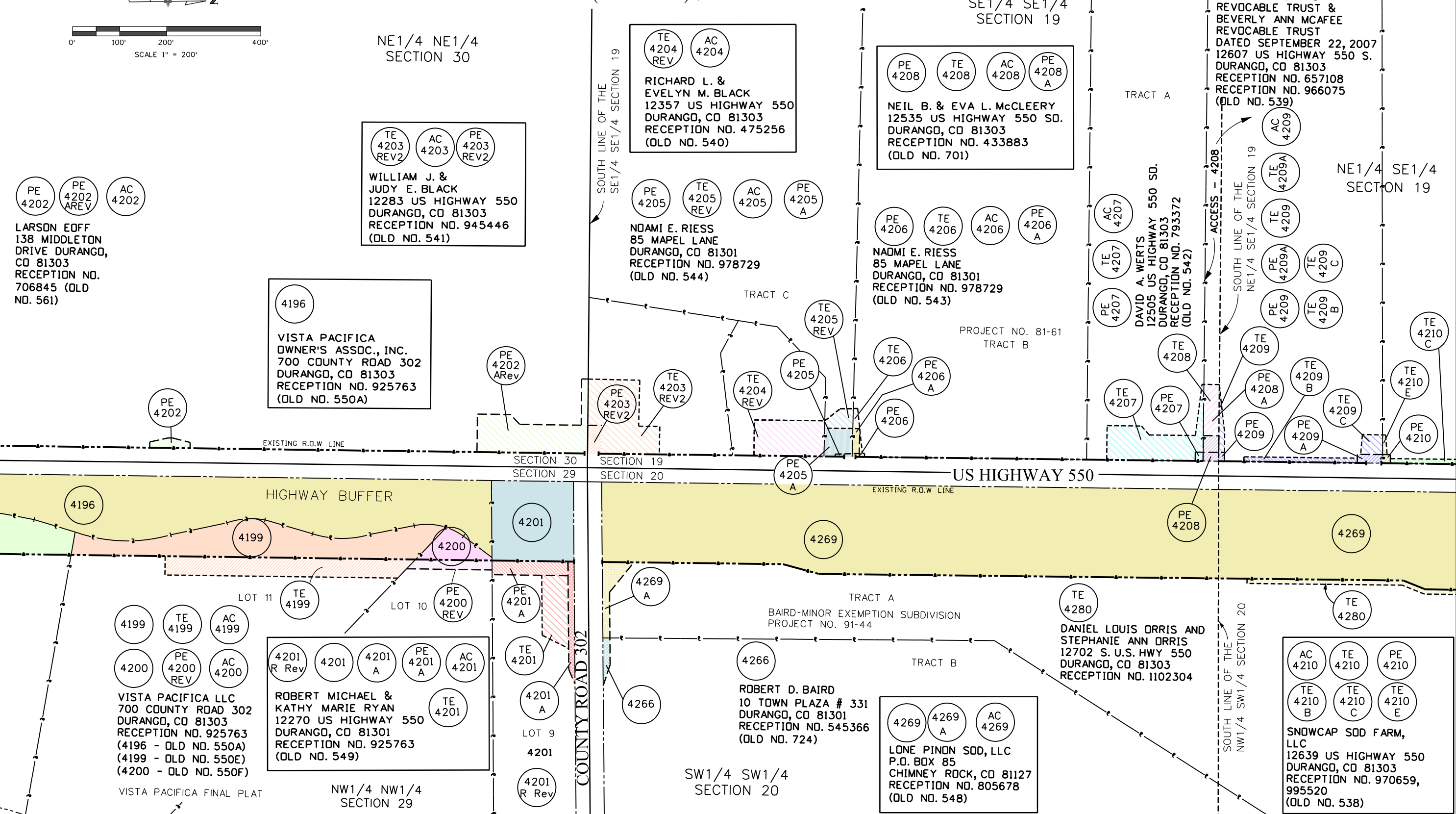
Right of Way Plans

Ownership Sheet

Project Number: NH 5501-015
Project Location: CR 214 North RDW Acquisition
Project Location:
Project Code: 16791
Last Mod. Date: 12-21-2018
Subset Sheets: 5 of 11
Sheet No.: 26



T34N(S.U.L.), R9W OF NMPM



harding 12:31:55 PM G:\GSA\Projects\74578\Unit_4\12979\RDW_Survey Drawings\PC-16791-NH 5501-015-CR 214 North RDW Acquisition\12979RDWOwnershipSheet26.dgn

Colorado Department of Transportation



3803 North Main Avenue
Suite 300
Durango, CO 81301
Phone: 970-385-1419 FAX: 970-385-1410

Region 5

TCJ

Sheet Revisions

Date	Description	Initials
5-5-09	NAME CHANGE- 4210	BDL
12-18-09	Changed TE-4217A to PE-4217C	BDL
3-18-10	Changed TE-4217 to PE-4217D.	SC
10-12-10	Revised PE-4217D.	SC
12-03-10	REV 4210 NM ANDERSON TO SNOWCAP SOD.	SC
1-26-18	Deleted PE-4216, Changed PE-4214 to 4214, PE-4215 to 4215, PE-4275 to	MJH

Sheet Revisions

Date	Description	Initials
1-26-18	4275, Revised TE-4214, AC-4215 & AC-4214, Revised 4271, 4271A, 4271A,	MJH
	AC-4271 & TE-4271	
	Added 4271 R	
2-21-18	Revised TE-4275, TE-4217B, AC-4216 & AC-4217	MJH
	Added TE-4216	
12-21-18	Added TE-4209 B, TE-4209 C, TE-4210 E,	MJH

Sheet Revisions

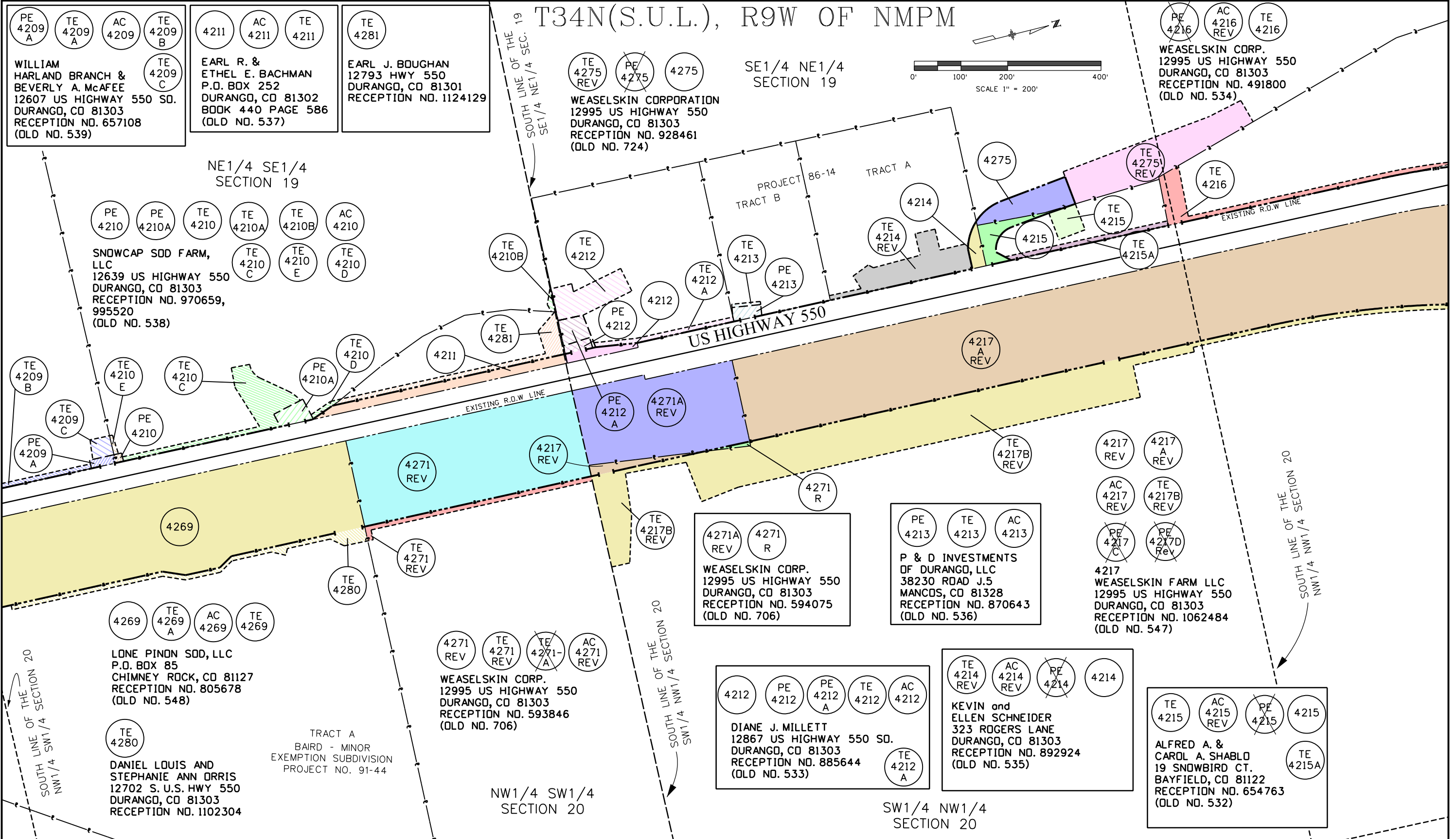
Date	Description	Initials
12-21-18	TE-4210 C, TE-4210 D, TE-4212 A, TE-4280 & TE-4281	MJH



Right of Way Plans

Ownership Sheet

Project Number: NH 5501-015
Project Location: CR 214 North RDW Acquisition
Project Location:
Project Code: 16791
Last Mod. Date: 2-21-2018
Subset Sheets: 6 of 11
Sheet No.: 27



harding 12:31:56 PM G:\OS\Projects\74578_Unit_4\129799.RDW_Survey Drawings\PC-16791-NH-5501-015-CR 214 North RDW Acquisition\129799RDWOwnershipSheet127.dgn

Colorado Department of Transportation




3803 North Main Avenue
Suite 300
Durango, CO 81301
Phone: 970-385-1419 FAX: 970-385-1410

Region 5

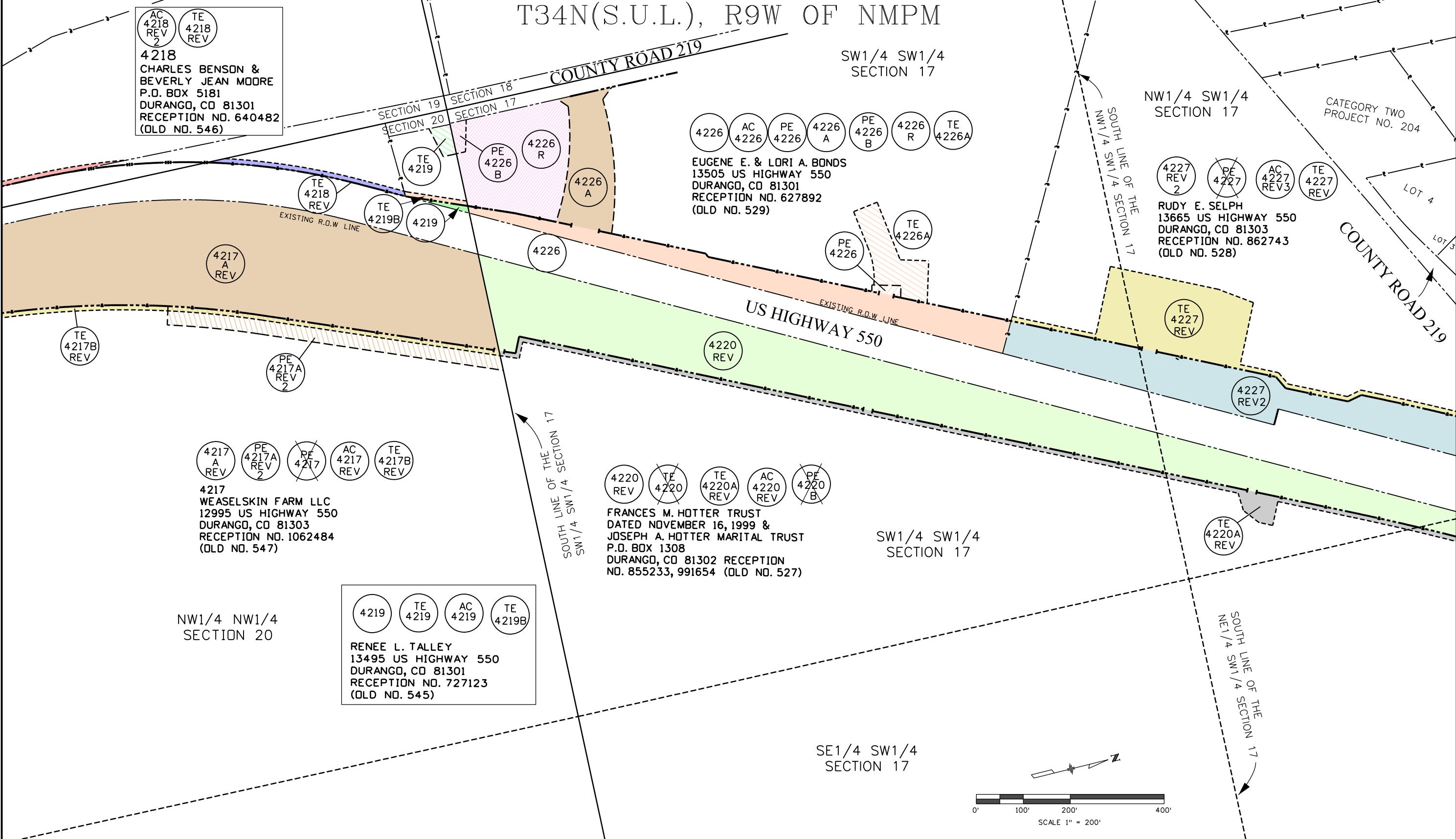
TCJ

Sheet Revisions			Sheet Revisions			Sheet Revisions		
Date	Description	Initials	Date	Description	Initials	Date	Description	Initials
1/24/08	CHANGED PE 4226A TO 4226A	BDL	12/3/10	Rev 4218 addr., 4219 Baker to Talley, addr.	SC	4-19-19	Revised 4227 REV, AC-4227 REV2	AC
5/5/09	ADDED 4226R	BDL	1-26-18	Revised TE-4218, AC-4218REV, 4227, AC-4227, 4217A, PE-4217A, 4220, TE-4220A,	MJH		AND TE-4227	
5/5/09	NAME CHANGE- 4219	BDL		AC-4220 & Deleted PE-4227, PE-4217, PE-4220B				
5/5/09	DELETED AC-4218, 4218 & AC-4218	BDL		TE-4220 & Added TE-4219B, TE-4227, TE-4220				
2/18/09	Revised PE-4217A	BDL	2-21-18	Revised TE-4217B & AC-4217	MJH			
12/18/09	Revised AC-4218, Added TE-4218	BDL	7-27-18	Revised owner name for 4220 parcels	MJH			
12/3/10	Rev 4220 name Hotter, Stangby to Delio	SC						

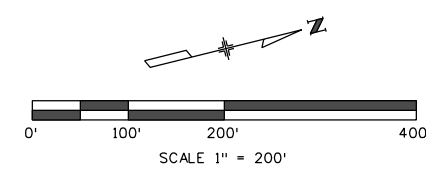


Right of Way Plans		
Ownership Sheet		
Project Number:	NH 5501-015	
Project Location:	CR 214 North RDW Acquisition	
Project Location:		
Project Code:	Last Mod. Date	Subset Sheets
16791	4-19-2019	7 of 11
		Sheet No.
		28

T34N(S.U.L.), R9W OF NMPM



harding 12:31:56 PM G:\GSA\Projects\74578_Unit_4\12979.RDW_Survey Drawings\PC-16791-NH-5501-015-CR 214 North RDW Acquisition\12979RDWOwnershipSheet128.dgn



Colorado Department of Transportation



3803 North Main Avenue
Suite 300
Durango, CO 81301
Phone: 970-385-1419 FAX: 970-385-1410


Region 5

TCJ

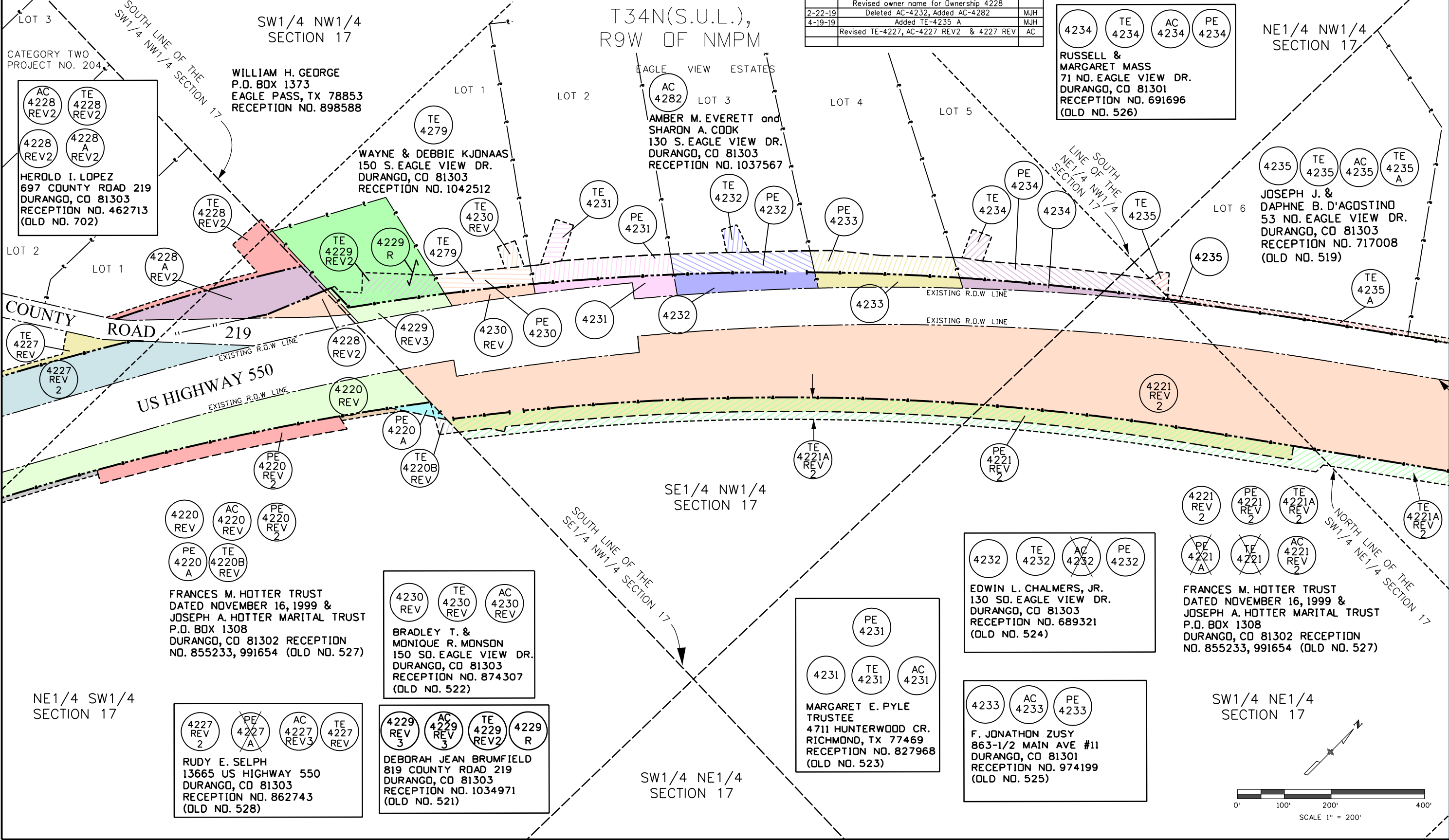
Sheet Revisions		
Date	Description	Initials
1/25/08	CHANGED PE 4228 TO 4228A	BDL
5/5/09	REVISED 4229, AC-4229, 4230, AC-4230, TE-4230 ADDED PE-4230	BDL
12/18/09	Added TE-4229, Revised AC-4232 Name change, owner 4232	BDL
12/18/09	Revised PE-4220, 4221, AC-4221, PE-4221	BDL
10/12/10	Name change - Owner 4229	SC

Sheet Revisions		
Date	Description	Initials
12/3/10	REV 4220 NM HOTTER, STANGBY TO DELID, REV 4223 ADDRESS.	SC
1-26-18	Revised 4228, 4228A, AC-4228, TE-4228, 4220, AC-4220, TE-4220B, PE-4220REV, 4227, AC-4227, 4221REV, PE-4221REV, AC-4221REV, TE-4221AREV, 4229REV, AC-4229REV	MJH
7-27-18	Revised owner name for 4220 & 4221 parcels	MJH
12-21-18	Added 4229 R, New Owner 4279	MJH
2-22-19	Revised owner name for Ownership 4228 Deleted AC-4232, Added AC-4282	MJH
4-19-19	Added TE-4235 A	MJH
	Revised TE-4227, AC-4227 REV2 & 4227 REV AC	AC

Sheet Revisions		
Date	Description	Initials
1-26-18	Added TE-4227	MJH
2-21-18	Revised Owner Name on 4229	MJH
4-27-18	Revised AC-4228 REV, AC-4229 REV 2, 4229 REV 2, 4228 REV, 4228A REV, TE-4228 REV, TE-4229 REV	MJH
7-27-18	Revised owner name for 4220 & 4221 parcels	MJH
12-21-18	Added 4229 R, New Owner 4279	MJH
2-22-19	Revised owner name for Ownership 4228 Deleted AC-4232, Added AC-4282	MJH
4-19-19	Added TE-4235 A	MJH
	Revised TE-4227, AC-4227 REV2 & 4227 REV AC	AC



Right of Way Plans		
Ownership Sheet		
Project Number: NH 5501-015		
Project Location: CR 214 North RDW Acquisition		
Project Location:		
Project Code: 16791	Last Mod. Date: 4-19-19	Sheet No.: 29
	Subset Sheets: 8 of 11	



harding 12:31:57 PM G:\OS\Projects\74578_Unit_4\12979_RDW_Survey Drawings\PC-16791-NH 5501-015-CR 214 North RDW Acquisition\12979RDWOwnershipSheet129.dgn

Colorado Department of Transportation


3803 North Main Avenue
Suite 300
Durango, CO 81301
Phone: 970-385-1419 FAX: 970-385-1410

Region 5 TCJ

Sheet Revisions		
Date	Description	Initials
12/18/09	Revised 4221, AC-4221, PE-4221, TE-4221A	BDL
12/18/09	Revised 4222, AC-4222 Added TE-4222	BDL
12/18/09	Deleted PE-4222 Revised AC-4236, TE-4236	BDL
12/03/10	Rev 4221 name Hotter, Stangby to Delio	SC
1-26-18	Revised 4221 REV, PE-4221 REV, AC-4221 REV	MJH
	TE-4221A REV, 4222 REV, AC 4222 REV, TE-4222	
	4224, AC-4224, 4223, TE-4223, AC-4223A,	

Sheet Revisions		
Date	Description	Initials
1-26-18	AC-4223, 4223A, 4238, 4238A, AC-4238,	MJH
	Deleted PE-4222A, PE-4223, TE-4223A,	
	TE-4223B, TE-4223C, PE-4272 & Added	
	TE-4224, TE-4223D, TE-4272, 4272, AC-4272	
	TE-4238	
7-27-18	Revised 4222 REV 2, TE-4222 REV,	MJH
	AC-4222 REV2, 4224 REV, TE-4224, AC-4224 REV	

Sheet Revisions		
Date	Description	Initials
7-27-18	4223 REV, AC-4223 REV, TE-4223D, TE-4238	MJH
	and Deleted PE-4238A & Updated owner name	
	for 4238 and 4221 parcels	
4-19-19	Added TE-4235A & TE-4236A	MJH



Right of Way Plans			
Ownership Sheet			
Project Number: NH 5501-015			
Project Location: CR 214 North RDW Acquisition			
Project Location:			
Project Code: 16791	Last Mod. Date: 6-3-19	Subset Sheets: 9 of 11	Sheet No.: 30

T34N(S.U.L.), R9W OF NMPM

NE1/4 NW1/4 SECTION 17

NW1/4 NE1/4 SECTION 17

SE1/4 SE1/4 SECTION 8U

4235 TE 4235 A
JOSEPH J. & DAPHNE B. D'AGOSTINO
53 NO. EAGLE VIEW DR.
DURANGO, CO 81303
RECEPTION NO. 717008
(OLD NO. 519)

4236 AC 4236 Rev TE 4236 Rev TE 4236 A
HOLLY L. & SEAN M. SMITH
125 NO. EAGLE VIEW DR.
DURANGO, CO 81303
RECEPTION NO. 815231
(OLD NO. 520)

4238 REV 4238 A REV PE 4238 A AC 4238 REV TE 4238 REV
DEREK CRAIG
14898 US HWY 550
DURANGO, CO 81303
(OLD NO. 506)

PE 4272 TE 4272 AC 4272 4272
PERRY P. CRAIG & JOYCE P. CRAIG
14898 US HIGHWAY 550
DURANGO, CO 81303
RECEPTION NO. 559471
(OLD NO. 512)

4235

LOT 6

TE 4235 A

EAGLE VIEW ESTATES LOT 7

TE 4236 Rev

TE 4236 A

4236

4238 REV

TE 4238 REV

4238 A REV

4221 REV 2

4222 REV 3

4223 REV 2

4224 REV 2

4223 A REV

4221 REV 2

PE 4221 REV 2

AC 4221 REV 2

TE 4221A REV 2

FRANCES M. HOTTER TRUST
DATED NOVEMBER 16, 1999 &
JOSEPH A. HOTTER MARITAL TRUST
P.O. BOX 1308
DURANGO, CO 81302 RECEPTION
NO. 855233, 991654 (OLD NO. 527)

NORTH LINE OF THE SW1/4 NE1/4 SECTION 17

TE 4221A REV 2

TE 4222 REV 2

LOT 1 HOTTER SUBDIVISION

NE1/4 NE1/4 SECTION 17

TE 4223D REV

TE 4224 REV

LOT 1 CRAIG MINOR EXEMPTION SUBD. PROJ. NO. 96-161

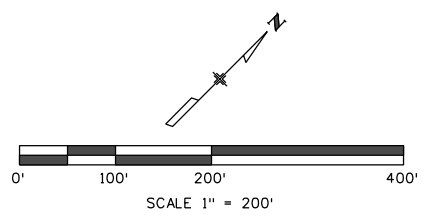
TE 4223 REV

TE 4272

4222 REV 3 AC 4222 REV 3 TE 4222 REV 2 PE 4222 A
CARLA SUE HOTTER
P.O. BOX 2486
DURANGO, CO 81302
RECEPTION NO. 907538
(OLD NO. 517)

4224 REV 2 TE 4224 REV AC 4224 REV 2
LA REA DELL CRAIG
14900 US HIGHWAY 550
DURANGO, CO 81303
RECEPTION NO. 721937
(OLD NO. 518)

4223 REV 2 PE 4223 TE 4223 AC 4223A REV AC 4223 REV 2
TE 4223 A TE 4223 B 4223 A REV TE 4223 C TE 4223D REV
JOYCE PAULINE CRAIG & JOEL QUENTIN CRAIG
14898 US HIGHWAY 550
DURANGO, CO 81301
RECEPTION NO. 669035
(OLD NO. 516)



Lee 3:16:20 PM G:\GSA\Projects\74578_Unit_4\12979_RDW_Survey Drawings\PC-16791-NH 5501-015-CR 214 North RDW Acquisition\12979RDWOwnershipSheet30.dgn


Colorado Department of Transportation

3803 North Main Avenue
Suite 300
Durango, CO 81301
Phone: 970-385-1419 FAX: 970-385-1410
Region 5 TCJ

Sheet Revisions		
Date	Description	Initials
09/08	ADDED PARCEL 4277 & AC-4277	SLH
12/3/10	REV. 4239, 4240 NAME & 4272 ADDRESS.	SC
1-26-18	Revised 4272 Address, TE-4223, AC-4223A, 4223A, 4238A, AC-4238, 4277, AC-4277, 4243, TE-4243, AC-4243, 4242, TE-4242, AC-4242 & Deleted, PE-4223, TE-4223A, TE-4223C, PE-4243, PE-4242, PE-4272,	MJH

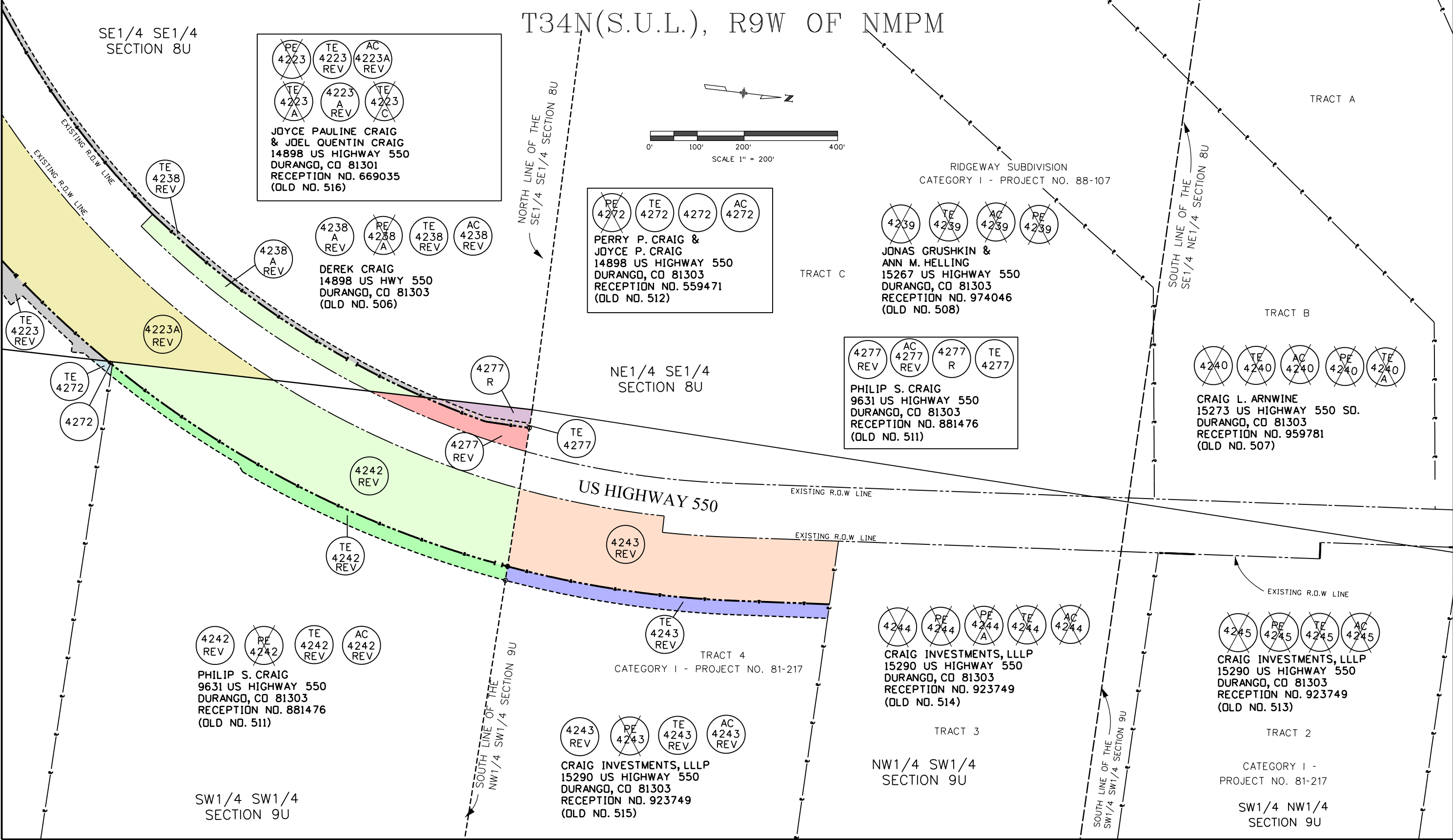
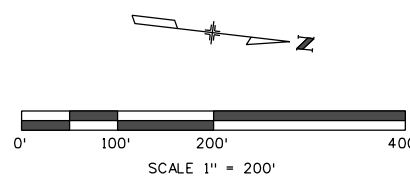
Sheet Revisions		
Date	Description	Initials
1-26-18	Added TE-4238, 4277 R, TE-4272, TE-4277, 4272, AC-4272 & Deleted 4239, TE-4239, AC-4239, PE-4239, 4244, PE-4244, TE-4244, AC-4244, 4240, TE-4240, AC-4240, PE-4240, TE-4240A, 4245, PE-4245, TE-4245, AC-4245	MJH
7-27-18	Revised TE-4238 and Deleted PE4238A	MJH

Sheet Revisions		
Date	Description	Initials
7-27-18	Updated owner name for Ownership 4238	MJH



Right of Way Plans			
Ownership Sheet			
Project Number:	NH 5501-015		
Project Location:	CR 214 North RDW Acquisition		
Project Location:			
Project Code:	Last Mod. Date	Subset Sheets	Sheet No.
16791	8-8-2018	10 of 11	31

T34N(S.U.L.), R9W OF NMPM



JOYCE PAULINE CRAIG & JOEL QUENTIN CRAIG
14898 US HIGHWAY 550
DURANGO, CO 81301
RECEPTION NO. 669035
(OLD NO. 516)

DEREK CRAIG
14898 US HWY 550
DURANGO, CO 81303
(OLD NO. 506)

PERRY P. CRAIG & JOYCE P. CRAIG
14898 US HIGHWAY 550
DURANGO, CO 81303
RECEPTION NO. 559471
(OLD NO. 512)

JONAS GRUSHKIN & ANN M. HELLING
15267 US HIGHWAY 550
DURANGO, CO 81303
RECEPTION NO. 974046
(OLD NO. 508)

PHILIP S. CRAIG
9631 US HIGHWAY 550
DURANGO, CO 81303
RECEPTION NO. 881476
(OLD NO. 511)

CRAIG L. ARNWINE
15273 US HIGHWAY 550 SD.
DURANGO, CO 81303
RECEPTION NO. 959781
(OLD NO. 507)

PHILIP S. CRAIG
9631 US HIGHWAY 550
DURANGO, CO 81303
RECEPTION NO. 881476
(OLD NO. 511)

CRAIG INVESTMENTS, LLLP
15290 US HIGHWAY 550
DURANGO, CO 81303
RECEPTION NO. 923749
(OLD NO. 515)

CRAIG INVESTMENTS, LLLP
15290 US HIGHWAY 550
DURANGO, CO 81303
RECEPTION NO. 923749
(OLD NO. 514)

CRAIG INVESTMENTS, LLLP
15290 US HIGHWAY 550
DURANGO, CO 81303
RECEPTION NO. 923749
(OLD NO. 513)

harding 12:31:58 PM G:\GSA\Projects\74578_Unit_4\12979_RDW_Survey Drawings\PC-16791-NH-5501-015-CR 214 North RDW Acquisition\12979RDWOwnershipSheet31.dgn




3803 North Main Avenue
Suite 300
Durango, CO 81301
Phone: 970-385-1419 FAX: 970-385-1410

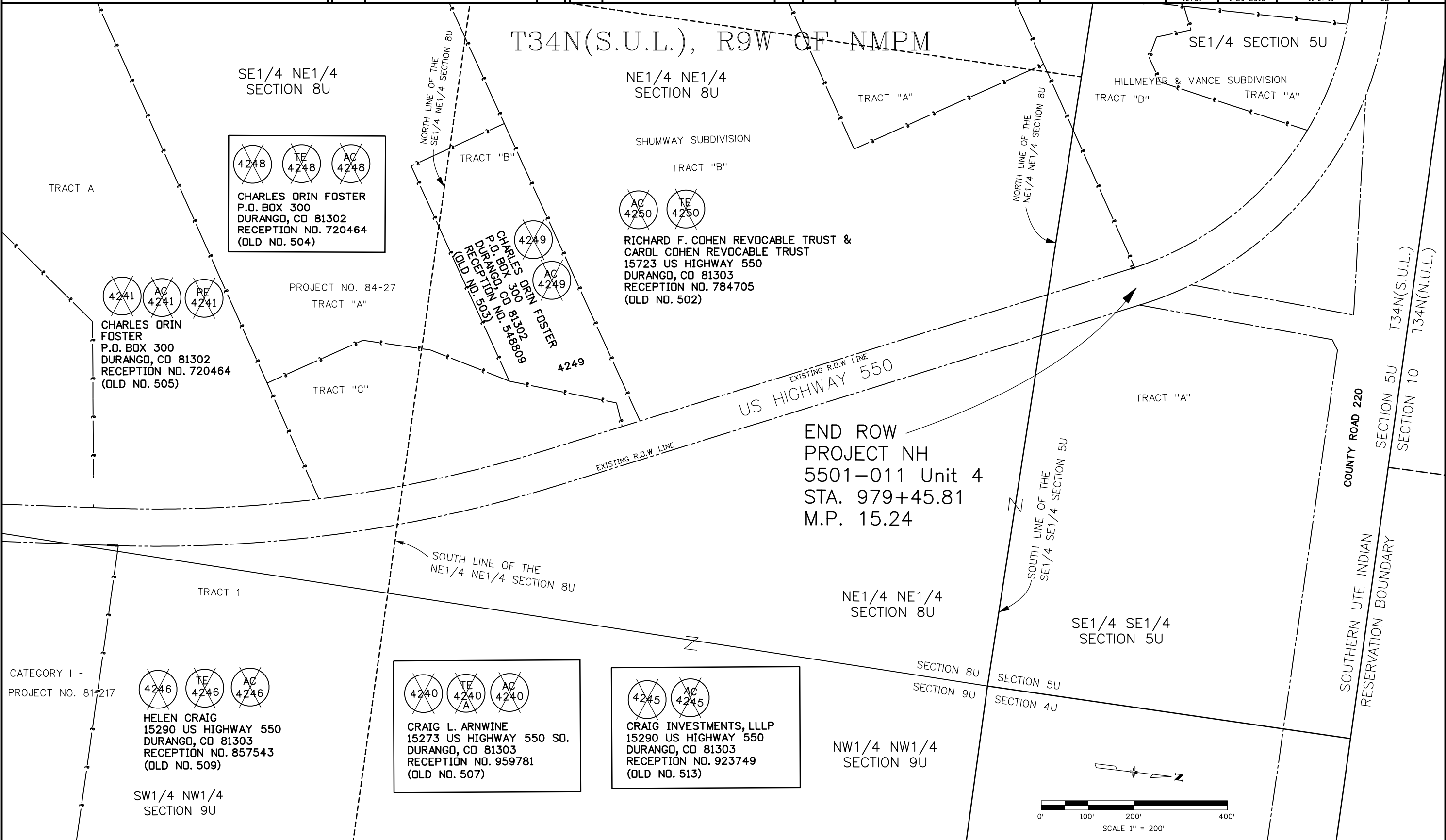
Region 5

TCJ

Sheet Revisions			Sheet Revisions			Sheet Revisions		
Date	Description	Initials	Date	Description	Initials	Date	Description	Initials
09/08	CHANGED PE 4241, 4248 TO TE 4241 4248	SLH						
1-26-18	Deleted 4241, AC-4241, PE-4241, 4248, TE-4248, AC-4248, 4249, AC-4249, AC 4250, TE-4250, 4246, TE-4246, AC-4246, 4240, TE-4240A, AC-4240, 4245, AC-4245	MJH						



Right of Way Plans Ownership Sheet			
Project Number: NH 5501-015			
Project Location: CR 214 North RDW Acquisition			
Project Location:			
Project Code:	Last Mod. Date:	Subset Sheets:	Sheet No.:
16791	1-26-2018	11 of 11	32



harding 12:31:59 PM G:\GS\Projects\74578_Unit_4\12979_RDW_Survey Drawings\PC-16791-NH 5501-015-CR 214 North RDW Acquisition\12979RDWOwnershipSheet32.dgn